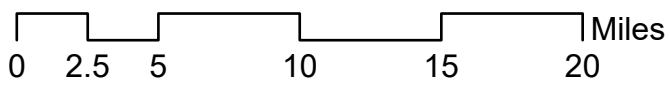
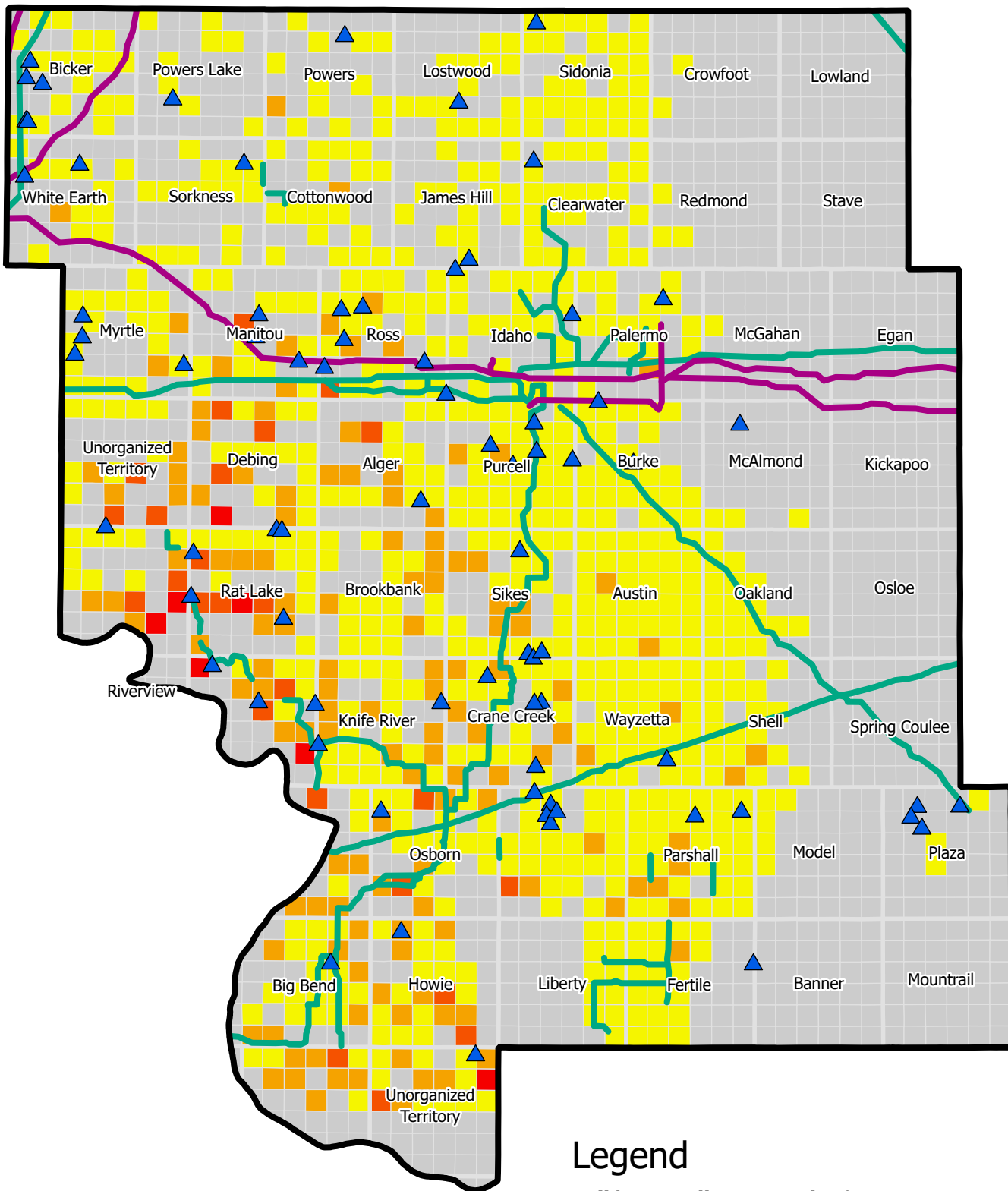
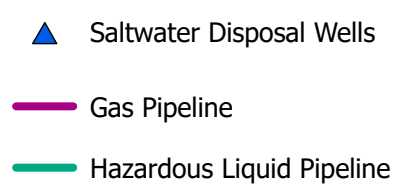


# Map 8 - Oil and Gas Development



## Legend

### Oil/Gas Wells per Section\*



Data Sources: North Dakota GIS Hub (active oil wells as of September 3, 2019). Transmission lines were digitized from printed maps obtained from the National Pipeline Mapping System.